

Our Growing Trail Network!

City Council - Parks and Recreation Committee

May 1, 2019

By

Karen El-Chaar

Director- Dept. of Parks and Recreation

Lauren Golden

Delaware and Lehigh National Heritage Corridor

Chris Stanford

Michael Baker International



Agenda:


- ▶ Overview of the City Trail Network
- ▶ Connections to D&L and the Link



Michael Baker
INTERNATIONAL



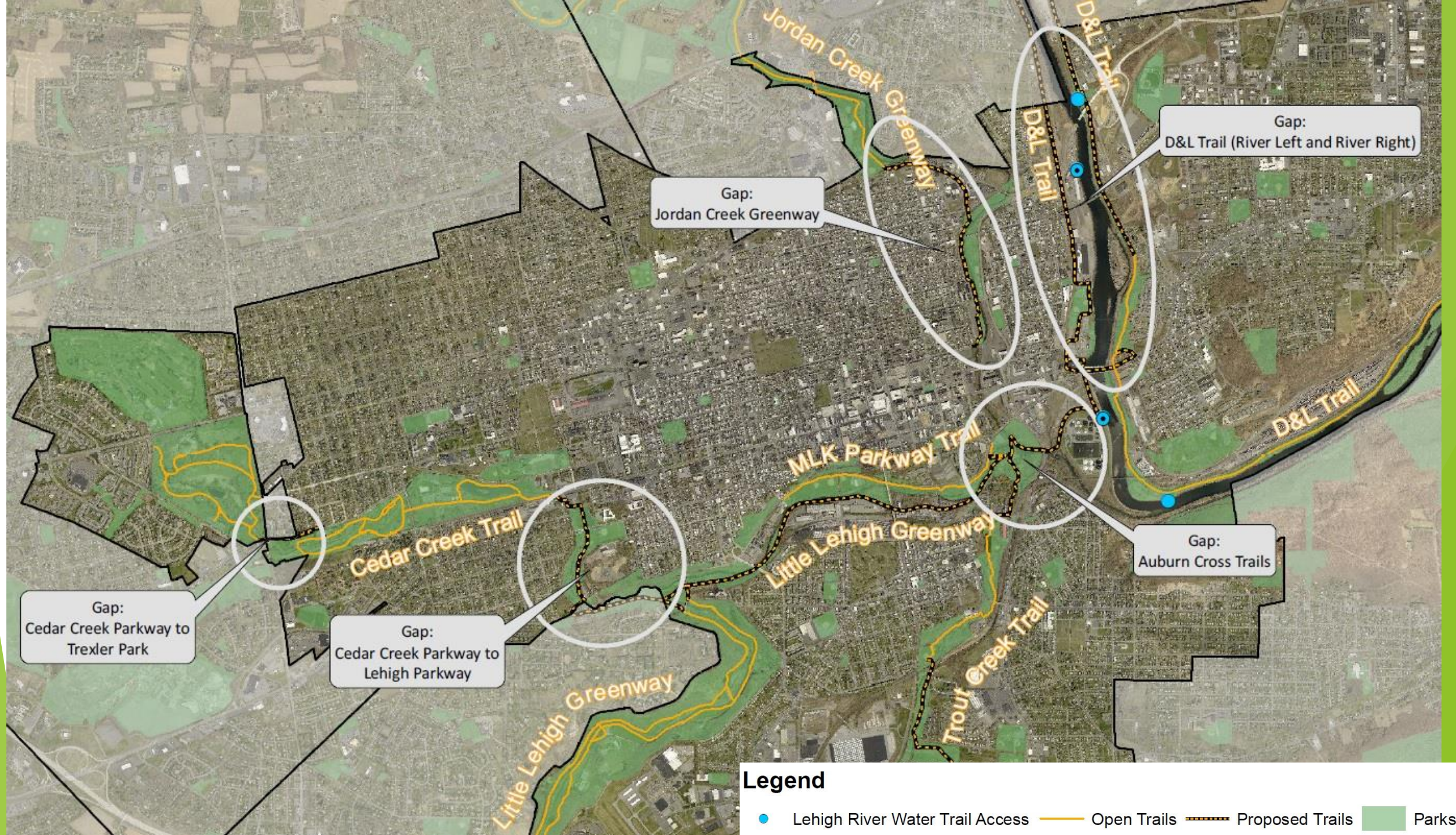
THE VISION



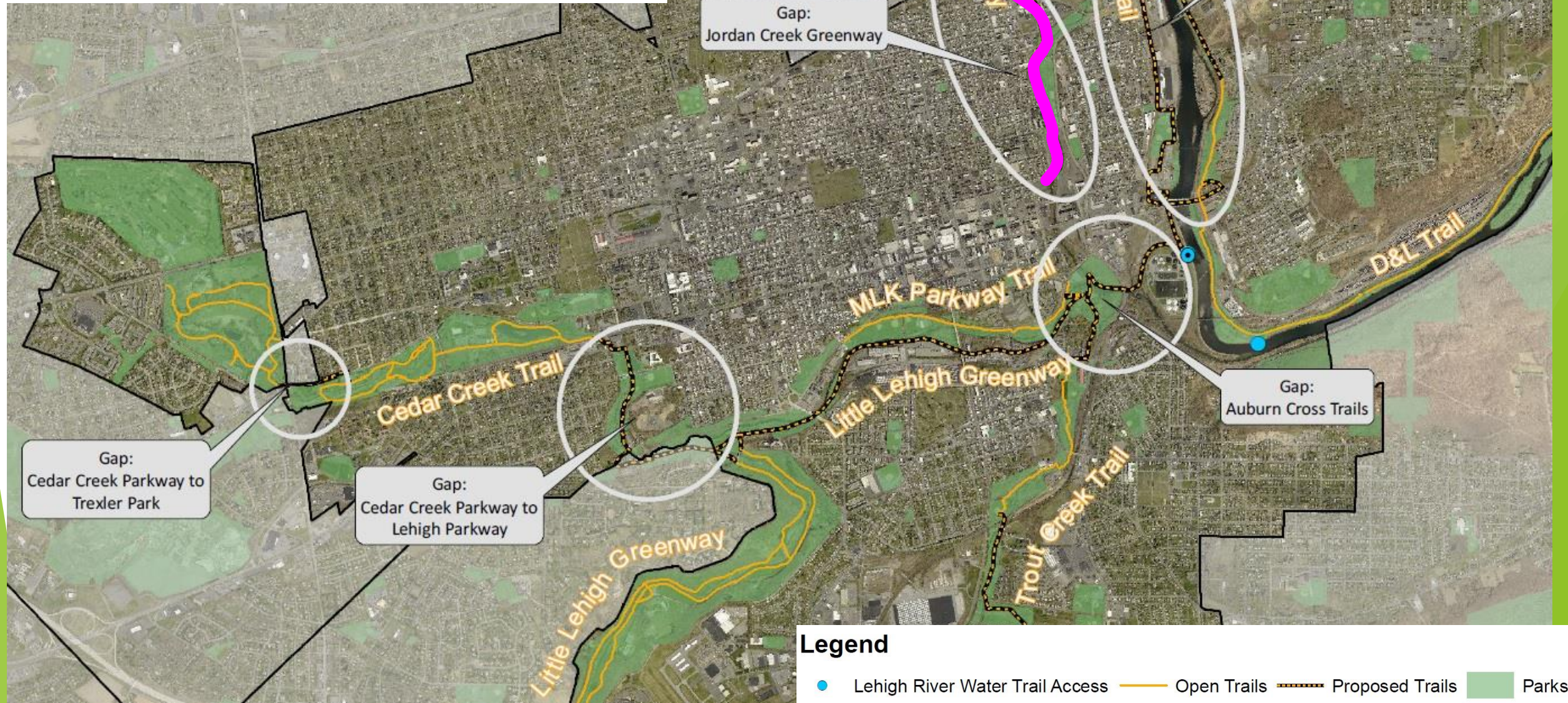
A Triple Bottom Line...Society, Environment, Economy

Recreation or Transportation?





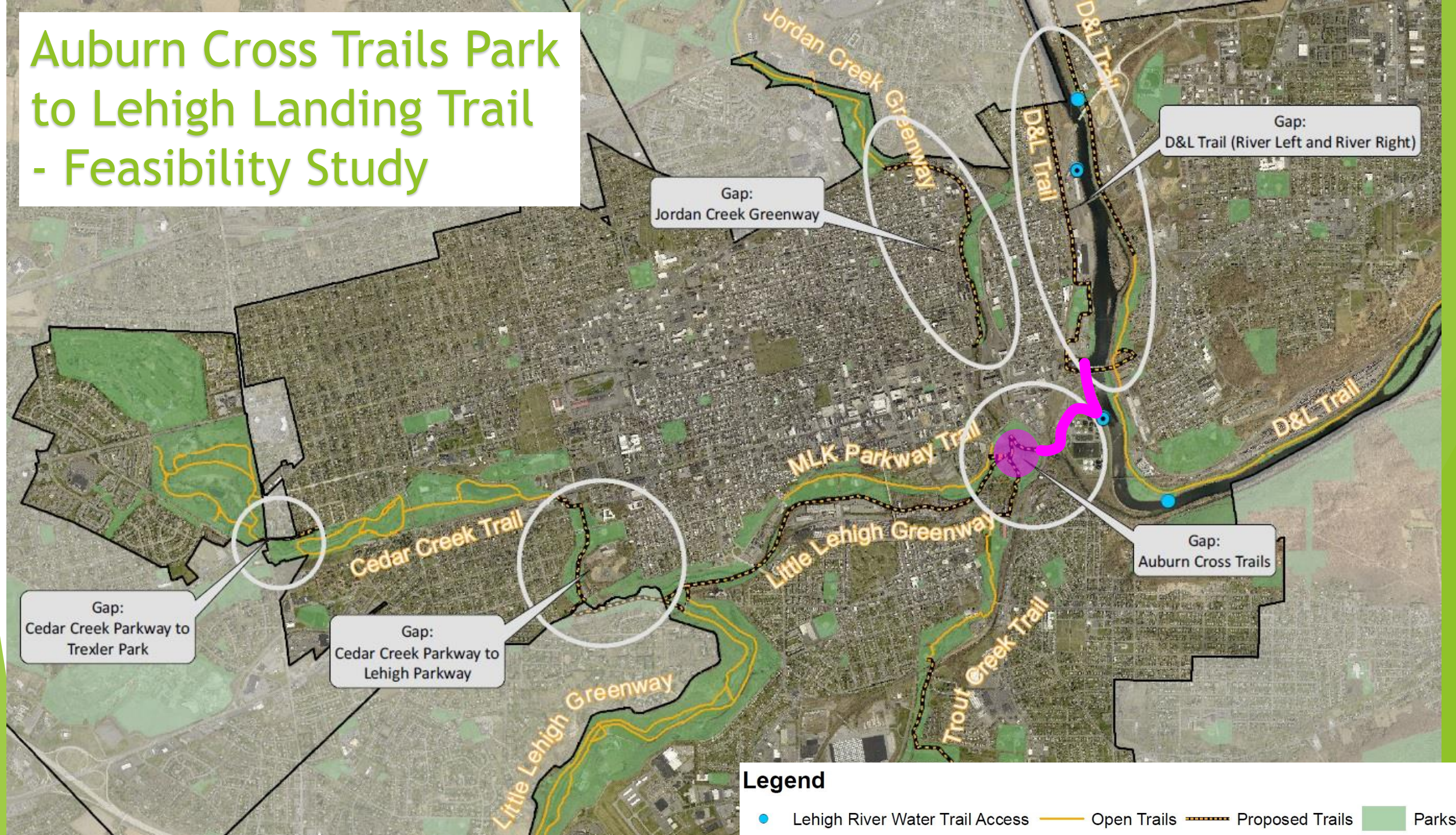
Jordan Creek Greenway (Turner St. to MacArthur Rd.) - Final Design & Construction



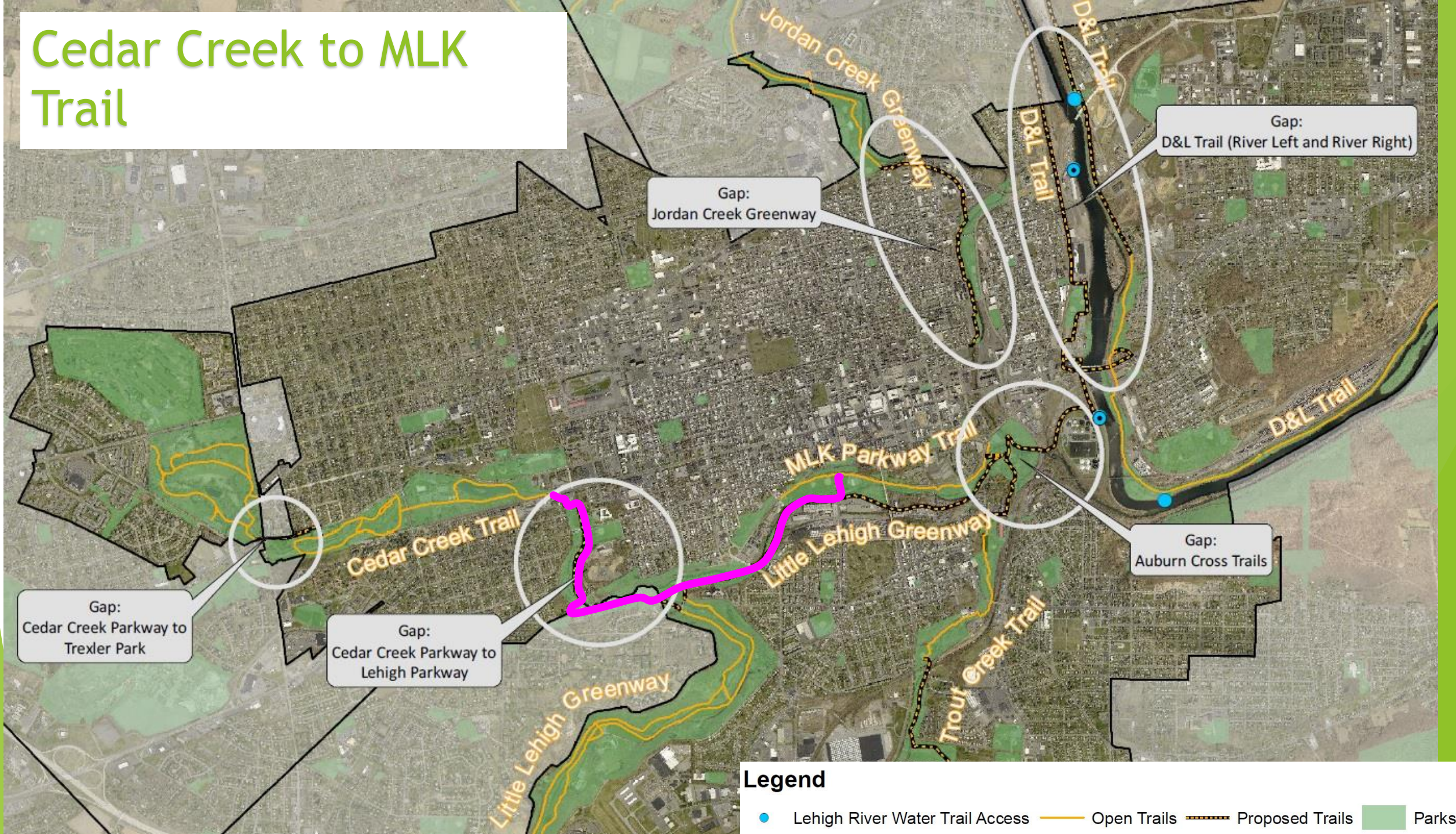
Auburn Cross Trails Park Master Plan



Auburn Cross Trails Park to Lehigh Landing Trail - Feasibility Study



Cedar Creek to MLK Trail



D&L Trail

57 miles of
D&L trail to
Wilkes- Barre

Gap:
D&L Trail (River Left and River Right)

70 miles of
D&L trail to
Bristol

Gap:
Jordan Creek Greenway

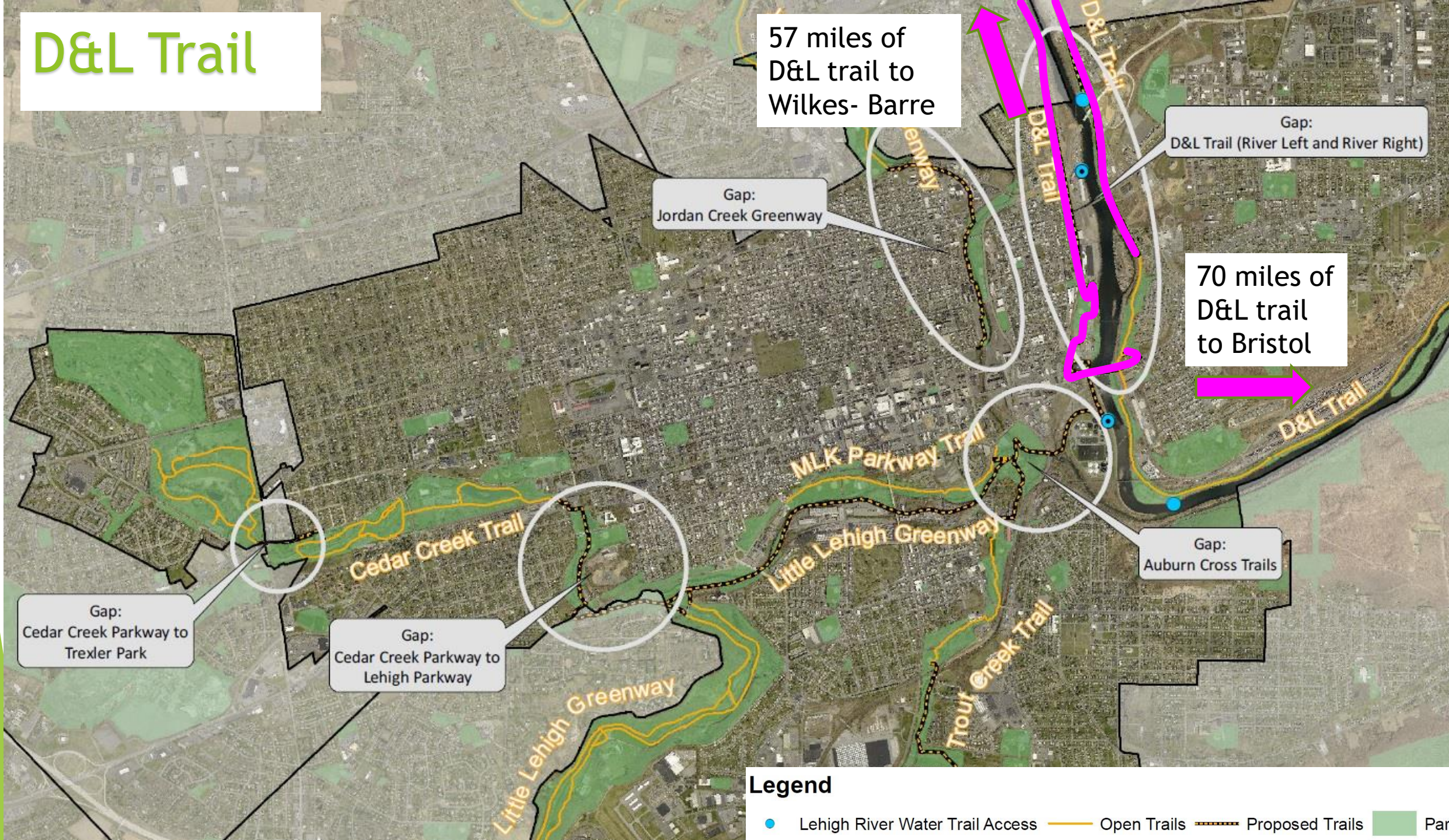
Gap:
Cedar Creek Parkway to
Trexler Park

Gap:
Cedar Creek Parkway to
Lehigh Parkway

Gap:
Auburn Cross Trails

Legend

● Lehigh River Water Trail Access — Open Trails - - - Proposed Trails ■ Parks

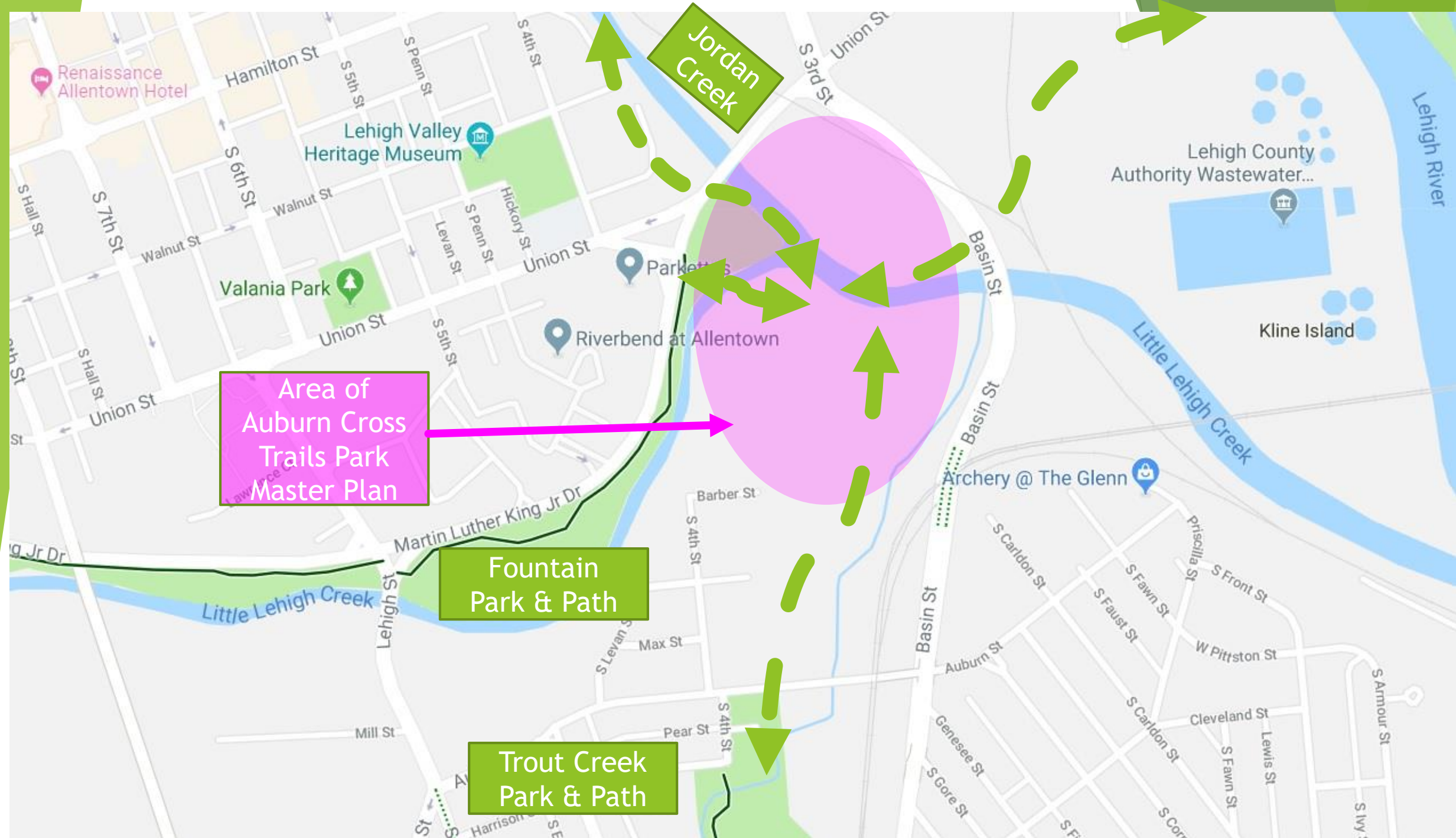


Thank You!

Questions?



Michael Baker
INTERNATIONAL



Jordan Creek

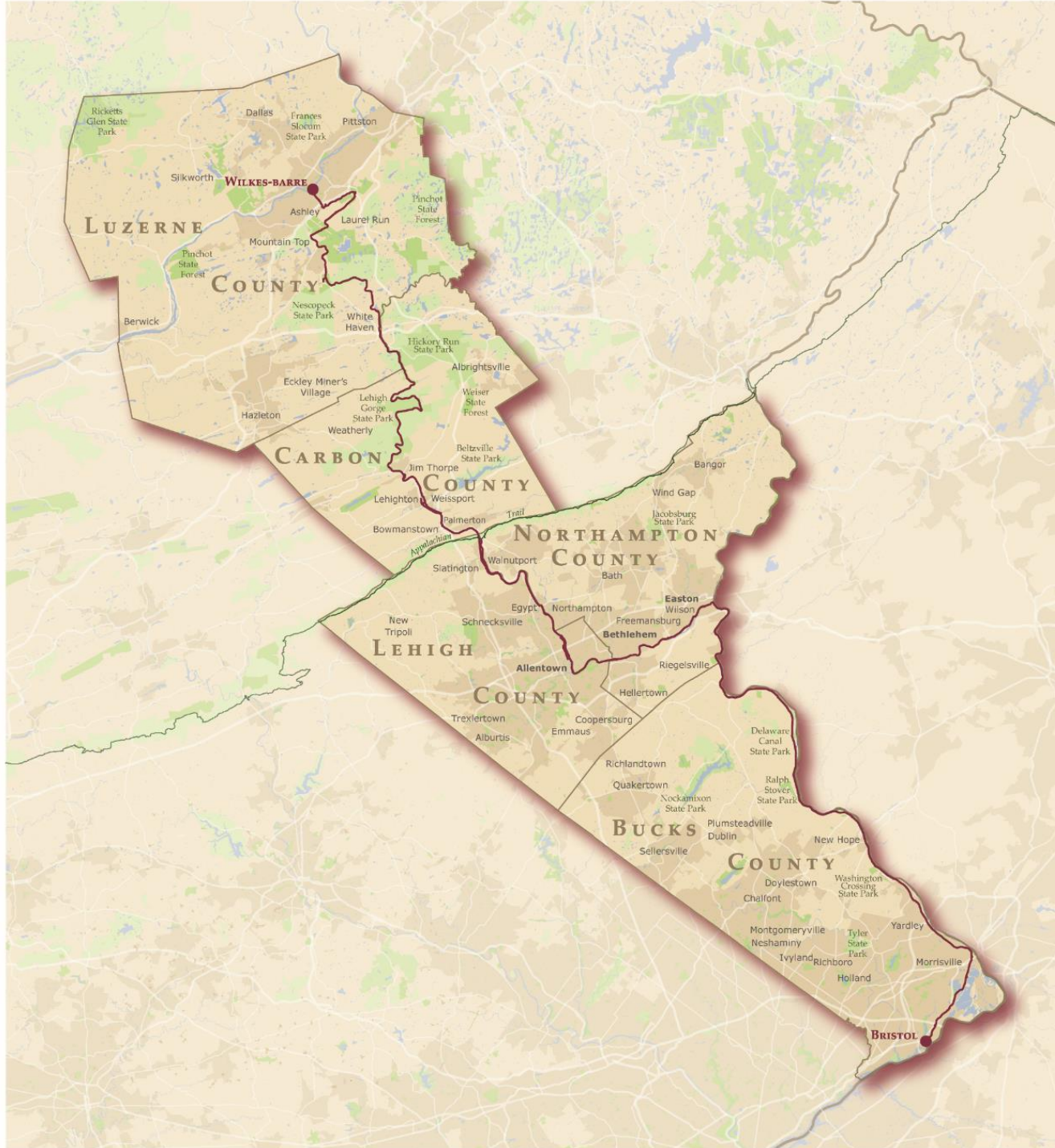
Area of Auburn Cross Trails Park Master Plan

Fountain Park & Path

Trout Creek Park & Path

How are we going to fund all this?

- DCNR (all phases)
- DCED Multimodal Fund (all phases)
- DCED Greenways and Trails (all phases)
- PennDOT Transportation Alternatives Program
 - Fund construction only
- PennDOT Multimodal Fund (all phases)



D&L Trail: Lehigh Valley Region

Lehigh Gap 94

Slatington 92

Treichlers 87

Cementon 83

Allentown 75

Bethlehem 71

Freemansburg 68

Easton 58

Parking Access - Trail Mile Marker

